




RISK ASSESSMENT – HARGRAVE PARISH COUNCIL

Neighbourhood Watch Sign	LOCATION: Bury Road	
OPERATIONS COVERED BY THIS ASSESSMENT People walking past the sign.		
MAX. NO. OF PEOPLE EXPOSED: Possibly 2 or 3 at any one time.		
FREQUENCY & DURATION OF EXPOSURE: Daily.		
		
HAZARDS: Could cause bruising or grazes if struck.		
ACTIONS ALREADY TAKEN TO REDUCE THE RISK: Signs mounted about 1m above ground to avoid contact with upper body.		
HAZARD SEVERITY	LIKELIHOOD OF OCCURRENCE	RISK ASSESSMENT
5 Very High	5 Very Likely	2 X 1 = 2
4 High	4 Likely	
3 Moderate	3 Quite Possible	
2 Slight	2 Possible	
1 Nil	1 Unlikely	
FURTHER ACTION REQUIRED: None		
SIGNED: <i>S Cansdale</i>	DOC HISTORY: Added Jan 2019 Reviewed: 04/05/2020 Reviewed: 21/01/2021 Reviewed: 04/05/2022	REVIEW DATE:
POSITION: Parish Councillor		DATE: DATE 14/04/25


RISK ASSESSMENT – HARGRAVE PARISH COUNCIL

Neighbourhood Watch Sign	LOCATION: The Wash	
OPERATIONS COVERED BY THIS ASSESSMENT People walking past the sign.		
MAX. NO. OF PEOPLE EXPOSED: Possibly 2 or 3 at any one time.		
FREQUENCY & DURATION OF EXPOSURE: Daily.		
		
HAZARDS: Could cause bruising or grazes if struck.		
ACTIONS ALREADY TAKEN TO REDUCE THE RISK: Signs mounted about 1m above ground to avoid contact with upper body.		
HAZARD SEVERITY	LIKELIHOOD OF OCCURRENCE	RISK ASSESSMENT
5 Very High 4 High 3 Moderate 2 Slight 1 Nil	5 Very Likely 4 Likely 3 Quite Possible 2 Possible 1 Unlikely	2 X 1 = 2
FURTHER ACTION REQUIRED: None		
SIGNED: <i>S Cansdale</i>	DOC HISTORY: Added Jan 2019 Reviewed: 04/05/2020 Reviewed: 21/01/2021 Reviewed 04/05/2022	REVIEW DATE:
POSITION: Parish Councillor		DATE 14/04/25


RISK ASSESSMENT – HARGRAVE PARISH COUNCIL

Neighbourhood Watch Sign	LOCATION: North Hill	
OPERATIONS COVERED BY THIS ASSESSMENT People walking past the sign.		
MAX. NO. OF PEOPLE EXPOSED: Possibly 2 or 3 at any one time.		
FREQUENCY & DURATION OF EXPOSURE: Daily during COVID19 lockdown.		
		
HAZARDS: Could cause bruising or grazes if struck.		
ACTIONS ALREADY TAKEN TO REDUCE THE RISK: Signs mounted about 1m above ground to avoid contact with upper body.		
HAZARD SEVERITY	LIKELIHOOD OF OCCURRENCE	RISK ASSESSMENT
5 Very High 4 High 3 Moderate 2 Slight 1 Nil	5 Very Likely 4 Likely 3 Quite Possible 2 Possible 1 Unlikely	2 X 1 = 2
FURTHER ACTION REQUIRED: None		
SIGNED: <i>S Cansdale</i>	DOC HISTORY: Added Jan 2019 Reviewed: 04/05/2020 Reviewed: 21/01/2021 Reviewed: 04/05/2022	REVIEW DATE:
POSITION: Parish Councillor		DATE 14/04/25


RISK ASSESSMENT – HARGRAVE PARISH COUNCIL

Neighbourhood Watch Sign	LOCATION: Chevington Rd	
OPERATIONS COVERED BY THIS ASSESSMENT People walking past the sign.		
MAX. NO. OF PEOPLE EXPOSED: Possibly 2 or 3 at any one time.		
FREQUENCY & DURATION OF EXPOSURE: Daily.		
		
HAZARDS: Could cause bruising or grazes if struck.		
ACTIONS ALREADY TAKEN TO REDUCE THE RISK: Signs mounted about 1m above ground to avoid contact with upper body.		
HAZARD SEVERITY	LIKELIHOOD OF OCCURRENCE	RISK ASSESSMENT
5 Very High 4 High 3 Moderate 2 Slight 1 Nil	5 Very Likely 4 Likely 3 Quite Possible 2 Possible 1 Unlikely	2 X 1 = 2
FURTHER ACTION REQUIRED: None		
SIGNED: <i>D Williams</i>	DOC HISTORY: Added Jan 2019 Reviewed: 04/05/2020 Reviewed: 21/01/2021 Reviewed: 04/05/2022	REVIEW DATE:
POSITION: Parish Councillor		DATE: DATE 14/04/25

RISK ASSESSMENT – HARGRAVE PARISH COUNCIL

Neighbourhood Watch Sign	LOCATION: Wickhambrook Road	
OPERATIONS COVERED BY THIS ASSESSMENT People walking past the sign.		
MAX. NO. OF PEOPLE EXPOSED: Possibly 2 or 3 at any one time.		
FREQUENCY & DURATION OF EXPOSURE: Daily.		
		
HAZARDS: Could cause bruising or grazes if struck.		
ACTIONS ALREADY TAKEN TO REDUCE THE RISK: Signs mounted about 1m above ground on wooden fence to reduce contact with any pedestrians.		
HAZARD SEVERITY	LIKELIHOOD OF OCCURRENCE	RISK ASSESSMENT
5 Very High 4 High 3 Moderate 2 Slight 1 Nil	5 Very Likely 4 Likely 3 Quite Possible 2 Possible 1 Unlikely	2 X 1 = 2
FURTHER ACTION REQUIRED: None		
SIGNED: <i>D Williams</i>	DOC HISTORY: Added Jan 2019 Reviewed: 04/05/2020 Reviewed: 21/01/2021 Reviewed: 04/05/2022	REVIEW DATE:
POSITION: Parish Councillor		DATE 14/04/25

RISK ASSESSMENT – HARGRAVE PARISH COUNCIL

Neighbourhood Watch Sign	LOCATION: Ousden Road	
OPERATIONS COVERED BY THIS ASSESSMENT People walking past the sign.		
MAX. NO. OF PEOPLE EXPOSED: Possibly 2 or 3 at any one time.		
FREQUENCY & DURATION OF EXPOSURE: Daily.		
		
HAZARDS: Could cause bruising or grazes if struck.		
ACTIONS ALREADY TAKEN TO REDUCE THE RISK: Signs mounted about 1m above ground to avoid contact with upper body.		
HAZARD SEVERITY	LIKELIHOOD OF OCCURRENCE	RISK ASSESSMENT
5 Very High 4 High 3 Moderate 2 Slight 1 Nil	5 Very Likely 4 Likely 3 Quite Possible 2 Possible 1 Unlikely	2 X 1 = 2
FURTHER ACTION REQUIRED: None		
SIGNED: <i>S Cansdale</i>	DOC HISTORY: Added Jan 2019 Reviewed: 04/05/2020 Reviewed: 21/01/2021 Reviewed: 04/05/2022	REVIEW DATE:
POSITION: Parish Councillor		DATE 14/04/25